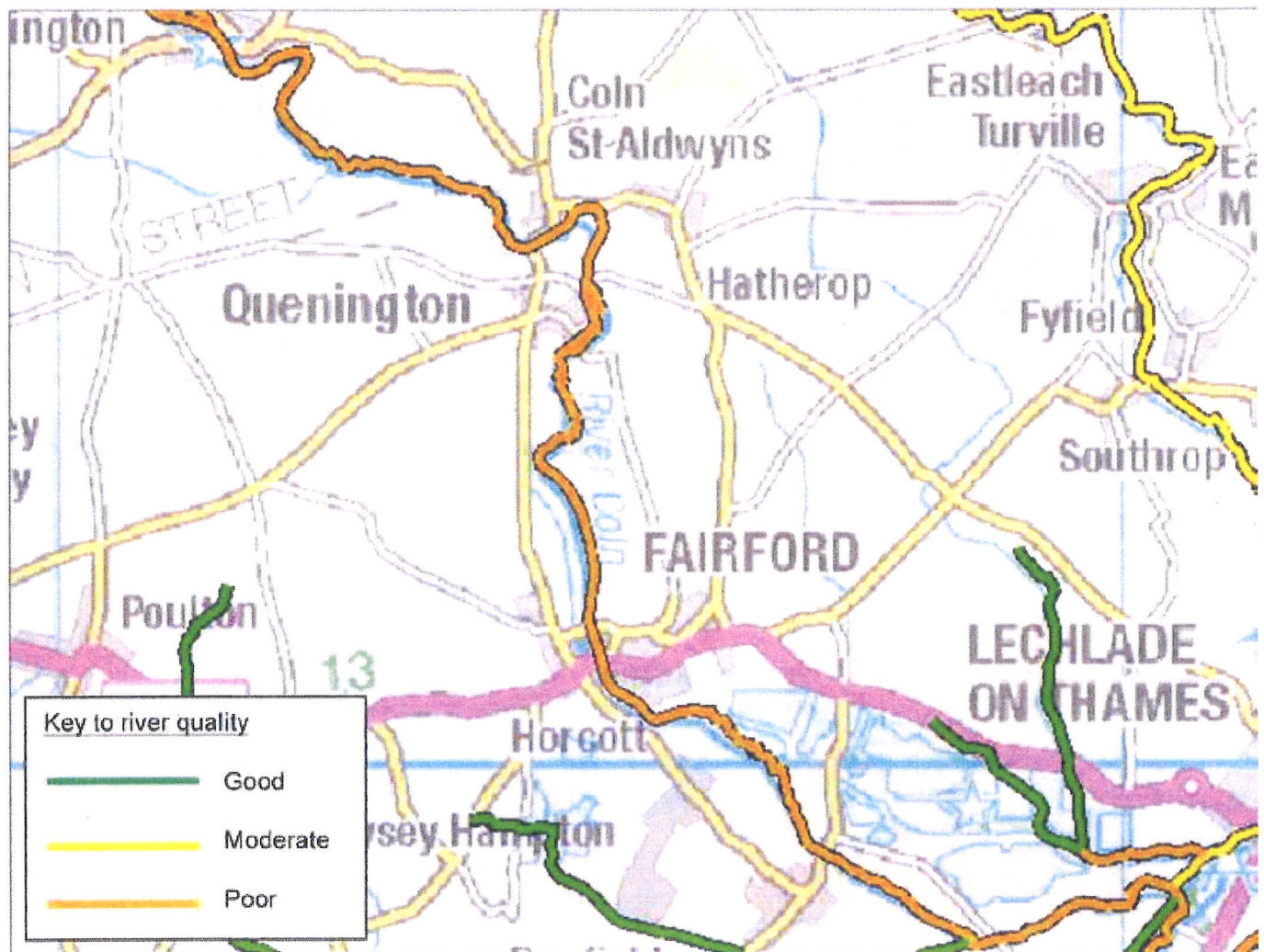


Figure B5 Fairford Ecological Status of Watercourses

This watercourse map information has been sourced from the Environment Agency website. For more detailed flood map information for this catchment, please access the Environment Agency website.



Photographs taken during wet weather of 2013/14



Photo 1 – River Coln at high levels



Photo 2 – River level close to housing



Photo 3 – Brook at capacity





Photo 4 – River at capacity



At the heart of daily life